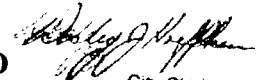


ORDINANCE NO. 2548

APR 16 2007

AN ORDINANCE TO EMPLOY GROUND PENETRATING RADAR SYSTEMS, INC. (GPRS, INC.) OF SYLVANIA, OHIO TO PROVIDE GROUND PENETRATING RADAR MAPPING SERVICES TO THE CITY OF COLUMBIA, ILLINOIS FOR WARDERMAN CEMETERY.


City Clerk

WHEREAS, the City Council of the City of Columbia, Illinois (the "City") has found and determined and does hereby declare that it is necessary and appropriate that the City undertake ground penetrating radar scanning and subsequent mapping services required to locate burials in the historic Warderman Cemetery;

WHEREAS, the City Council of the City expects to enter into an agreement with Mr. Charles Todd in exchange for certain donated improvements to Warderman Cemetery, to include the ground penetrating radar scanning and mapping services to be provided by GPRS, Inc.

WHEREAS, the City Council of the City has further found and determined and does hereby declare that it is necessary and appropriate that the City enter into a contract with GPRS, Inc. to provide scanning and mapping services to the City in connection with Warderman Cemetery.

NOW, THEREFORE, BE IT ORDAINED, by the City Council of the City of Columbia, Illinois, as follows:

Section 1. The recitals contained above in the preamble of this Ordinance are hereby incorporated herein by reference, the same as if set forth in this Section of this Ordinance verbatim, as findings of the City Council of the City of Columbia, Illinois.

Section 2. The Mayor, conditioned upon receipt of appropriate funding from Mr. Charles Todd, is hereby authorized and directed to execute and deliver to GPRS, Inc., for and on behalf of the City, the "GPR Mapping of Warderman Cemetery Proposal" between the City of Columbia, Illinois and GPRS, Inc. in the form attached hereto, which is hereby approved as to form, in as many counterparts as the Mayor shall determine, in an amount not to exceed nine thousand five hundred dollars (\$9,500) as indicated, and the City Clerk is hereby authorized and directed to attest the same and to affix thereto the corporate seal of the City.

Section 3. This ordinance shall be in full force and effect from and after its passage, as provided by law.

Alderman Unnerstall moved the adoption of the above and foregoing Ordinance; the motion was seconded by Alderman Conrad, and the roll call vote was as follows:


YEAS: Aldermen Conrad, Ebersohl, Agne, Niemietz, Unnerstall, Huch and
Mayor Hutchinson.

NAYS: None.

ABSENT: Aldermen Koesterer and Row.

ABSTENTIONS: None.

PASSED by the City Council and APPROVED by the Mayor this 16th day of April, 2007.


Kevin B. Hutchinson, Mayor

ATTEST:


WESLEY J. HOEFFKEN, City Clerk

(SEAL)



April 4, 2007

Mr. Michael Hemmer
Director of Community and Economic Development
Columbia, IL

Re: GPR Mapping of Warderman Cemetery

PROPOSAL

Thank you for your interest in GPRS Inc. Please forward all communication to your assigned representative. The representative that has been assigned to your project is:

GPRS Inc.

Attn: Nathan Machel, Regional Director
Phone: 847-514-2277
Email: nathan.machel@gp-radar.com

SCOPE OF WORK

We understand the scope of this project will be scanning one cemetery located in Columbia, IL. The area of the cemetery to be scanned is approximately 1.85 acres. The purpose of this scanning is to confirm the presence of marked graves, and to locate any anomalies in the ground which may be unmarked graves.

In areas where tombstones are present, the GPR services shall consist of scans among the rows of tombstones. In more open, unmarked areas, GPRS will scan in a grid pattern, with adjacent scans no more than 36-48" apart on center. This spacing will allow for the detection of any objects the size of a casket, or in the case of any burials without caskets,

the detection of any soil disturbances typically associated with older burials. The GPR system to be utilized for this project will be a G.S.S.I. SIR-3000 and a 400 MHz antenna. These antennas will allow a maximum depth penetration of approximately 7 feet.

Any anomalies believed to be burials will be marked onsite with either flags or stakes. If requested, GPRS will, in conjunction with cemetery/city personnel, also mark the locations of these graves on an aerial photo or plan view drawing of the cemetery (to be provided by the cemetery or city). Typically on this type of project, the cemetery will also take GPS coordinates at each stake/flag, to have an additional record of the findings. An additional written report summarizing our findings will be submitted within one week of completion of the scanning. This report will include a written summary of our techniques and findings, as well as representative GPR images of probable burials, both with and without caskets.

PROJECT SCHEDULE

GPRS will be able to begin scanning within one week of receiving notice to proceed. We estimate the site shall take less than five days onsite, weather permitting. One week following the completion of the onsite scanning the final report shall be submitted. GPRS would like to begin this project on a Monday or Tuesday if possible, but we are flexible enough to work around whatever schedule is necessary.

COST TO CONDUCT SCANNING

Per previous negotiations conducted through Mr. Vernon Ritter, GPRS will perform this scanning for **\$9500**.

Final payment is due upon the completion of the project. Interest will be charged on any unpaid amounts after 30 days at the annual rate of 18%. This proposal is void after 30 days.

GPRS Inc. assumes no liability or obligation, except as expressly provided herein. In no event shall the liability of GPRS Inc. to customer for claims under warranty or negligence be greater than fees paid by the customer for the actual services provided. The customer hereby agrees to defend, indemnify and hold harmless GPRS Inc. and its shareholders, directors, officers, employees, agents, successors and assigns from and against any and all liabilities, losses, fines, damages, penalties, costs or expenses, including reasonable attorney's fees, from claims by anyone other than customer that they may sustain, incur or be required to pay arising out of, or in any way related to services provided to customer by GPRS Inc.

GPRS INC.

Submitted By:

Nathan Machel

Title:


Regional Director

Date:

April 4, 2007

CUSTOMER:

Accepted By:

KEVIN B HUTCHINSON 

Title:

MAYOR

Date:

4/27/07